

## HERCOLOGICAL RECORD

<b>SITE NAME</b> & length (m) <i>Parley Common.</i> 1251 m		grid ref. of ends (A) SZ09609.99012  (B) SZ09571.97762	ref. no.  <b>WP1</b>
Parish(es) <i>West Parley – Hurn (both now Dorset)</i>		Surveyor RMWalls + A.Morgan	date 15 Nov 2012
Date of boundary  Pre 1800	Type:  <i>vice-county, parish</i>	weather	time on site h
Owner(s) Address(es) <i>Canford Estates</i>		tel. email	contacted: y / n

<b>PROFILE SUMMARY</b>	hedge cross-section	bank / ditch cross-section
height: 10 m width: ~5 m. standards yes	Condition: poor,  Gaps: 0 % not a hedge, strictly	height: width: adjoining habitats: gardens and arable fields.

SPECIES		
Trees and shrubs in hedge	Herbs and grasses on bank	Fauna
downy birch oak bramble holly sycamore sallow	Domestic lawn Broad buckler fern ivy bracken remote sedge lady fern	

SUMMARY DESCRIPTION
<p>The point at which the parish boundary intersects the county boundary is within the block of private dwellings between the two heathland section and where the definitive boundary is very close to the bank / ditch structure which appears to mark the extent of ownership on the east side of the properties. Each property has erected a fence of close board or post and wire along the top of the bank.</p> <p>Boundary stones is marked on the OS map as within the properties could not be seen from outside the fence and have probably been removed. The main ditch along the boundary bank diverts around the east side of this small rectangular block of woodland and includes a shallow pond. With in the wood there is also a dead tree with a series of nails in the S side.</p> <p>A short length of the bank (~100 m) just north of a large drainage ditch crossing the boundary has been removed, leaving only the ditch and a barbed-wire fence. South of this, the boundary and bank are coincident. On the E side, the land is owned by a sports club and developed as two playing fields. A second bank about 3 m E of the boundary has been constructed along side the northern playing field. The southern playing field is opposite a nursery and the boundary has been referenced to a hedge. Where the nursery extends across the boundary it has been defaced. A low bank and much modified hedge remain between the domestic properties fronting onto the B3073. A group of large oaks can be seen from the road at the N end of no.401 and these are almost certainly on the boundary bank.</p>



WP1 Map 1



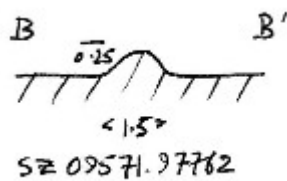

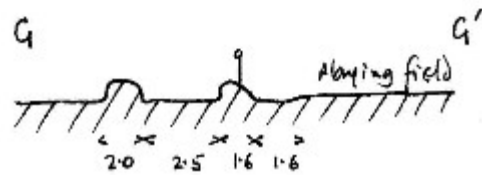
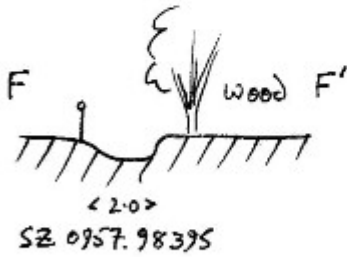
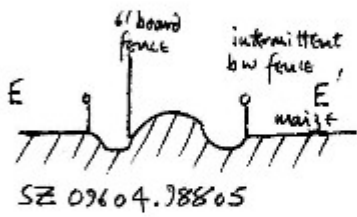




PROFILES

ref. no. WP1

vertical scale: 1 sq = .....nts


horizontal scale: 1sq = ..... nts



**PHOTOGRAPHS**

ref. no. **WP1**

Dorset Explorer Basemap with 100m grid lines and definitive Boundary. Add position and direction of photographs



The small blocks of woodland on the east of the boundary have probably escaped cultivation because they are too wet