



HERCOLOGICAL RECORD

SITE NAME & length (m) <i>Lyme , R.Lim at Old Mill - A35</i>		grid ref. of ends (A) SY33349.93267	ref. no. LR5
Parish(es) <i>Lyme Regis – Uplyme</i>		(B) SY34128.95359	
Date of boundary 680 onwards	Type: <i>modern county; vc; parish</i> <i>from Saxon charter and ecclesiastical</i>	Surveyor <i>RMWalls + DCBG</i>	Date <i>Not walked</i>
Owner(s) Address(es) <i>various</i>		weather	Time on site h
		tel. email	contacted: y / n

PROFILE SUMMARY hedge cross-section	bank / ditch cross-section
 <p>height: m. width: m. standards</p> <p>Condition: poor; laid; flailed; variable</p> <p>Gaps: ~0 %</p>	 <p>height: m. width m.</p> <p>adjoining habitats: improved grassland to W (Devon) and gardens; woodland to the E</p>

SPECIES in the hedge on the Dorset side		Only the lower part walked on 3 Oct 2012		
Trees and shrubs in hedge		Herbs and grasses on bank		Fauna
Goat willow	sallow	Wood violet	angelica	
Ash	ivy	Nettle	Yorkshire fog	burdock
buckthorn	honeysuckle	Goose-grass	bracken	wood spurge
sycamore	blackthorn	Red campion	soft shield fern	tufted hair-grass
Douglas fir	field rose	wood false-brome	common vetch	
bramble	clematis	Intermediate polypody	harts tongue fern	
red current		primrose	great horsetail	
holly		Wood dock	hedge parsley	
hawthorn		Herb Robert	imperforate St.Johns wort	
hazel		herb Bennet	hairy brome	
oak		stinking iris	bush vetch	
field maple		dogs mercury	pendulous sedge	

SUMMARY DESCRIPTION

3 Oct 2012 – walk along the lowest 300m of the Eastbrook, where the boundary is mered to centre of stream. There was very little flow in the brook, it being dry above the point at which the channel and the track diverge. An unseen tributary or drain between the lowest footpath and confluence with the Lym.



See the attached pdf maps: Lyme 5



This map is based upon Ordnance Survey material with the permission of Ordnance Survey on behalf of the Controller of Her Majesty's Stationery Office. © Crown Copyright 2012. Unauthorised reproduction infringes Crown copyright and may lead to prosecution or civil proceedings. © Dorset County Council. LA 100019790. 2012. THIS MAP IS NOT DEFINITIVE

DorsetExplorer.com
 Date: 11/07/2012
 Easting: 333204
 Northing: 83184
 Scale: 1:2000

Lyme 5


9 July 12
28 July 12

PROFILES

ref. no. LR5

vertical scale: 1 sq =

horizontal scale: 1sq =



PHOTOGRAPHS

ref. no. LR5

Dorset Explorer Basemap with 100m grid lines and definitive Boundary. Add position and direction of photographs



Other pictures are available.

--